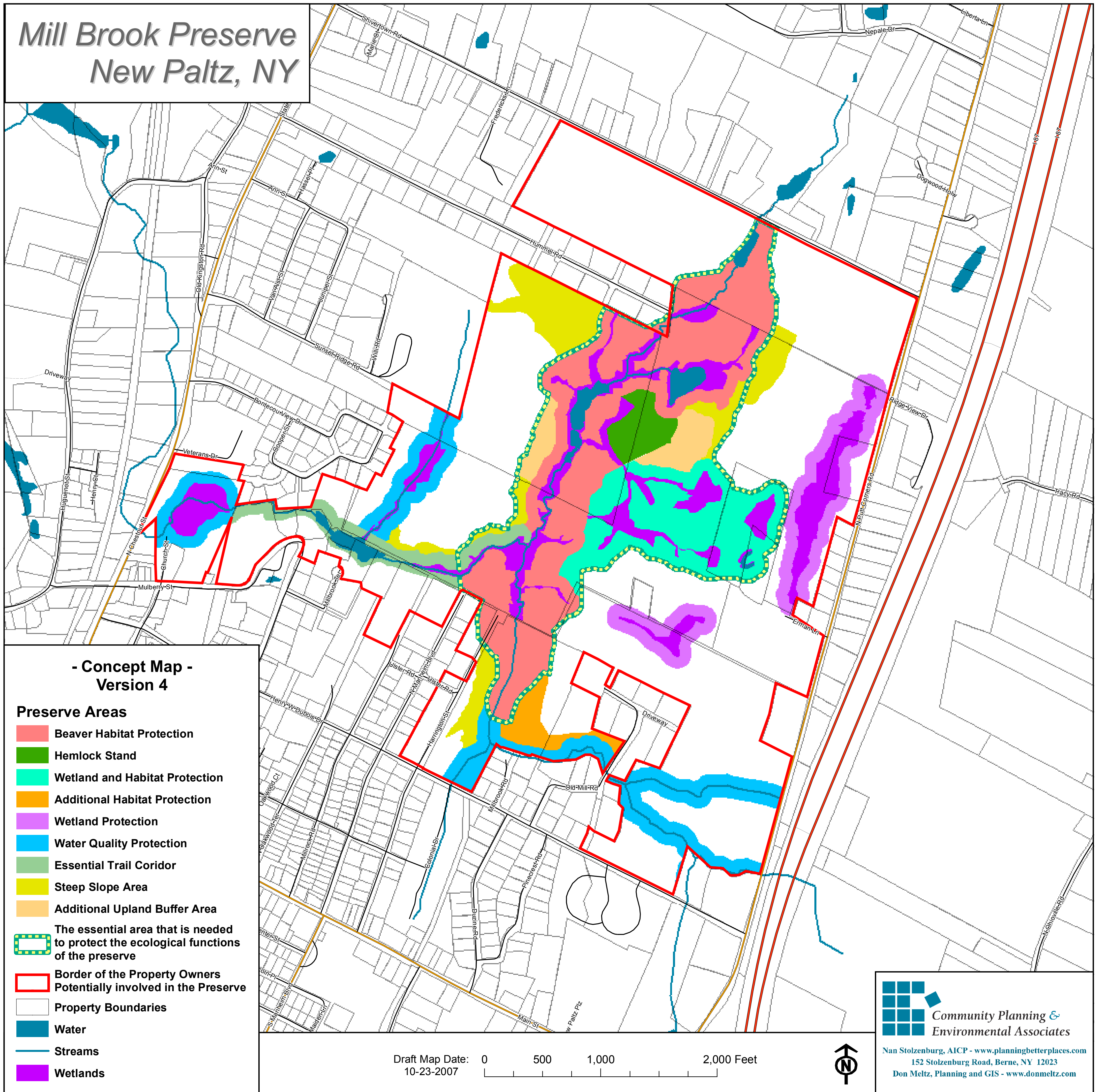


Mill Brook Preserve New Paltz, NY

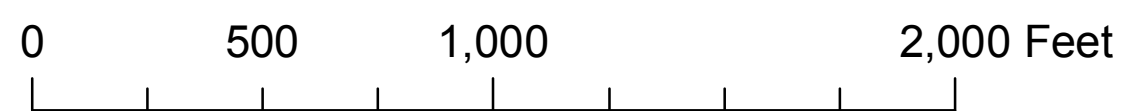



- Concept Map - Version 4

Preserve Areas

- Beaver Habitat Protection
- Hemlock Stand
- Wetland and Habitat Protection
- Additional Habitat Protection
- Wetland Protection
- Water Quality Protection
- Essential Trail Corridor
- Steep Slope Area
- Additional Upland Buffer Area
- The essential area that is needed to protect the ecological functions of the preserve
- Border of the Property Owners Potentially involved in the Preserve
- Property Boundaries
- Water
- Streams
- Wetlands

Draft Map Date: 10-23-2007




**Community Planning &
Environmental Associates**
 Nan Stolzenburg, AICP - www.planningbetterplaces.com
 152 Stolzenburg Road, Berne, NY 12023
 Don Meltz, Planning and GIS - www.donmeltz.com