


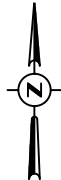


**LEGEND**

-  PROPOSED PARADIES LANE WATER DISTRICT
-  EXISTING TOWN OF NEW PALTZ WATER DISTRICT 3
-  EX ROADWAY



SCALE 1" = 500'



ORIGINAL SIZE IN INCHES

**PROPOSED EXTENSION NO. 1 OF  
WATER DISTRICT NO.3**

**PROPOSED PLESSER WELLFIELD  
WATER DISTRICT BOUNDARY MAP**

TOWN OF NEW PALTZ  
ULSTER COUNTY, NEW YORK

|          |          |
|----------|----------|
| DATE     | DRAWN BY |
| 02/26/15 | MLT      |

PROJECT NO.

55008

SHEET NO.

**WD-2**



© David Clouser & Associates