









LEGEND

-  EXISTING PROPERTY LINE
-  EXISTING WATER DISTRICT BOUNDARY
-  EXISTING WATER MAIN
-  EXISTING FIRE HYDRANT
-  EXISTING WATER DISTRICT #1
-  PROPOSED WATER DISTRICT #1 EXTENSION
-  PROPOSED WATER MAIN
-  PROPOSED FIRE HYDRANT

PROPERTY INFORMATION

BOOK AND PAGE: L 4426 P 491
 SECTION-BLOCK-LOT: 86.8-6-21
 PARCEL AREA: 14.3 ACRES
 ZONING DISTRICT: I-1 - LIGHT INDUSTRIAL
 OWNER: TOWN OF NEW PALTZ
 52 CLEARWATER ROAD
 NEW PALTZ, NY 12561



REV	DATE	DESCRIPTION



willingham
engineering

183 Main Street
 New Paltz, New York 12561
 T 845.255.0210 F 845.256.8110
www.willinghamengineering.com

WATER DISTRICT #1 EXTENSION

NEW PALTZ MUNICIPAL BUILDING

59 NORTH PUTT CORNERS ROAD
 TOWN OF NEW PALTZ, ULSTER COUNTY, NEW YORK

DATE	DRAWN BY
12/14/20	AVW
PROJECT NO.	
19701	
SHEET NO.	
WD-1	